
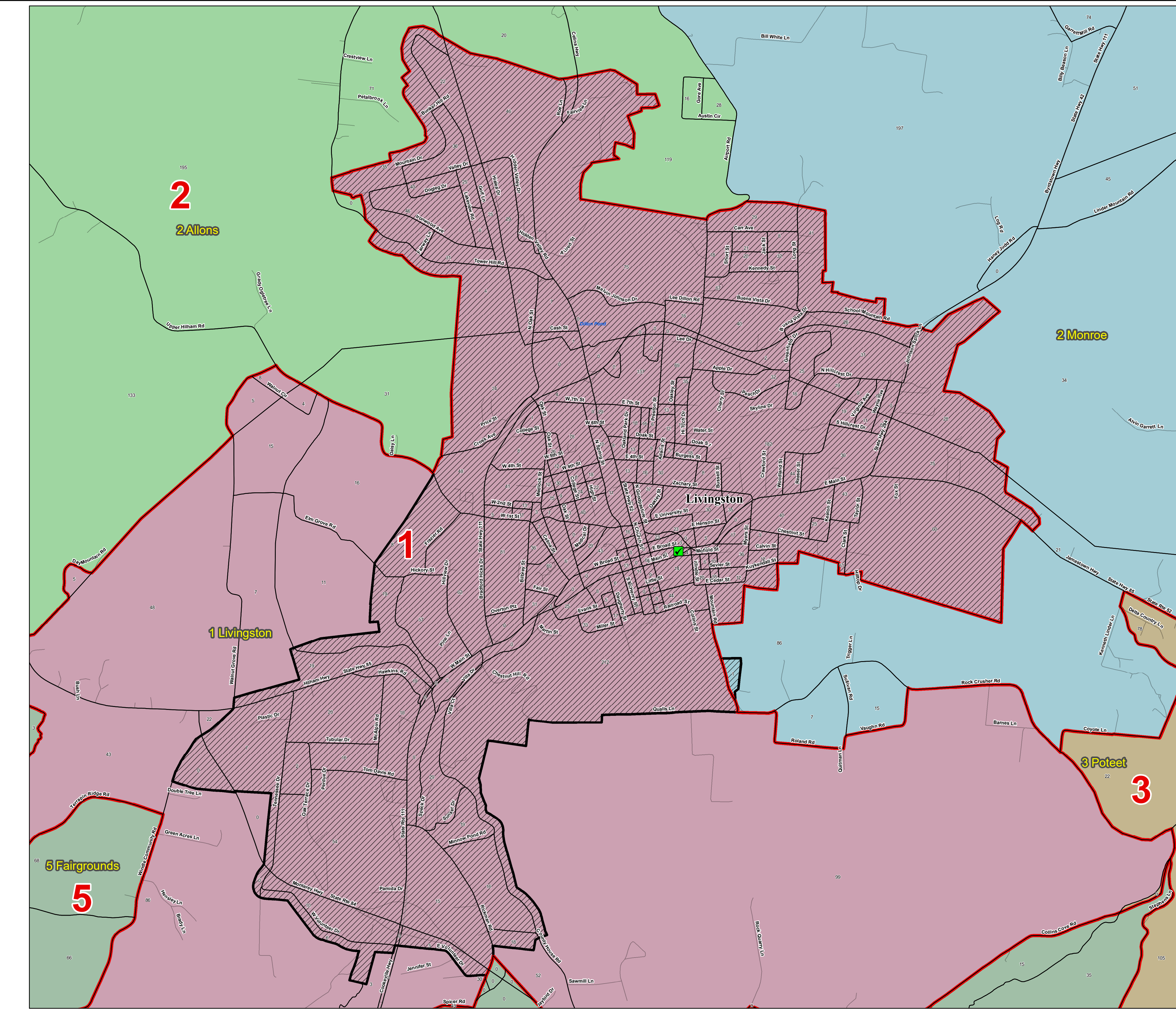
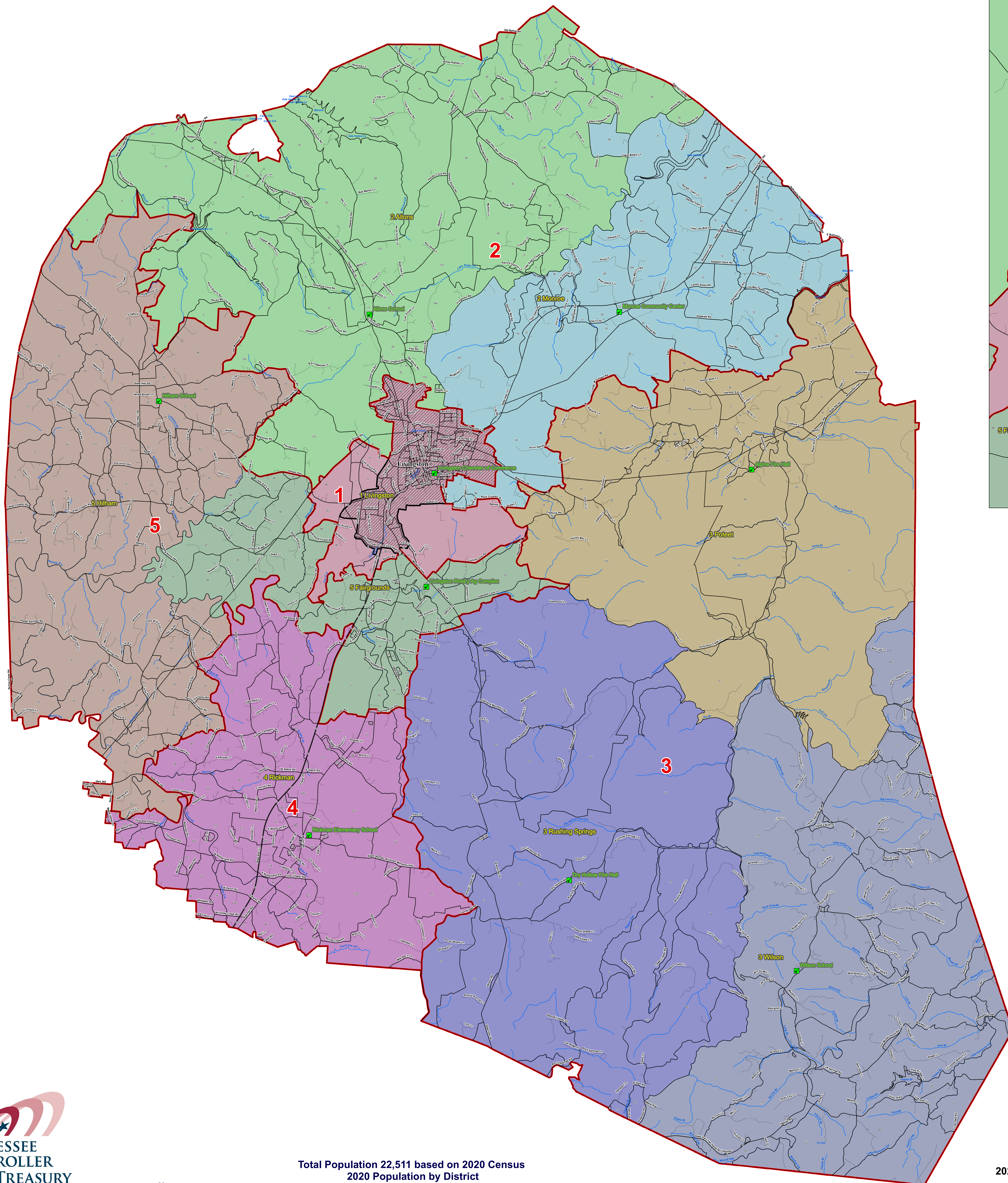


Overton County | 2020 Redistricting | Voting Precincts



Total Population 22,511 based on 2020 Census
 2020 Population by District
 Overall Range [3- (-3)] = 6


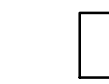


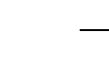














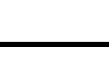
DISTRICT	PRECINCTS	TOTAL POP.	PERCENT	POP. DENSITY	POP. DENSITY	POP. DENSITY	POP. DENSITY	POP. DENSITY	POP. DENSITY	POP. DENSITY	POP. DENSITY	POP. DENSITY	POP. DENSITY	POP. DENSITY	POP. DENSITY
1	1	4500	19.5%	1400	1400	1400	1400	1400	1400	1400	1400	1400	1400	1400	1400
2	2	4500	19.5%	1400	1400	1400	1400	1400	1400	1400	1400	1400	1400	1400	1400
3	3	4500	19.5%	1400	1400	1400	1400	1400	1400	1400	1400	1400	1400	1400	1400
4	4	4500	19.5%	1400	1400	1400	1400	1400	1400	1400	1400	1400	1400	1400	1400
5	5	4500	19.5%	1400	1400	1400	1400	1400	1400	1400	1400	1400	1400	1400	1400
6	6	4500	19.5%	1400	1400	1400	1400	1400	1400	1400	1400	1400	1400	1400	1400

2020 Voting Precincts

PRECINCT	TOTAL POP.	PERCENT
1 Livingston	4500	19.5%
2 Allons	4500	19.5%
3 Poteet	4500	19.5%
4 Rickman	4500	19.5%
5 Fairgrounds	4500	19.5%
6 Wilson	4500	19.5%

Disclaimer: This map is to be used as a work map only.
 This map makes no legal representation to the location of
 County Commission Districts or Voting Precincts.

Created On: 11/4/2021
 Data Source: U.S. Census Bureau

 Polling Places
 Blocks
 Interstates
 U.S. Highway
 State Highway
 Local Roads
 Stream
 Powerline (Incomplete)
 County Commission District
City, Town
 City, Town
PRECINCT
 1 Livingston
 2 Allons
 3 Poteet
 3 Rushing Springs
 3 Wilson
 4 Rickman
 5 Fairgrounds
 5 Hilham
 Lakes / Rivers
 1 County Commission District Number
 1234 Voting Precinct Number